





ROUTE: TRE CIME DI LAVAREDO AND MT. PATERNO CIRCUIT



STARTING POINT: Rifugio Auronzo 2.330 m  
END POINT: Rifugio Auronzo 2.330 m  
FOOTPATH NO.: 101, 104, 105
LENGTH:
TIME REQUIRED: 5.00 - 5.30 hrs
ALTITUDE GAIN:

MAXIMUM ALTITUDE:

Rifugio Pian di Cengia - Büllelejochhütte 2.528 m

DIFFICULTY LEVEL:

E/M (T from Rif. Auronzo to Rif. Locatelli via Forcella Pian di Cengia
+ E from Rif. Locatelli to Rif. Auronzo via Forcella Col di Mezzo)

STOP OFF POINTS:

Rifugio Auronzo alle Tre Cime di Lavaredo 2.330
 Rifugio Lavaredo 2.344
 Rifugio Pian di Cengia – Büllelejochhütte 2.528 m
 Rifugio Dreizinnenhütte A.Locatelli 2.405m
 Malga LangAlm 2.283 (food only)

RECOMMENDED TIME OF YEAR:

June - end October



Water en route: Fountain at Malga LangAlm



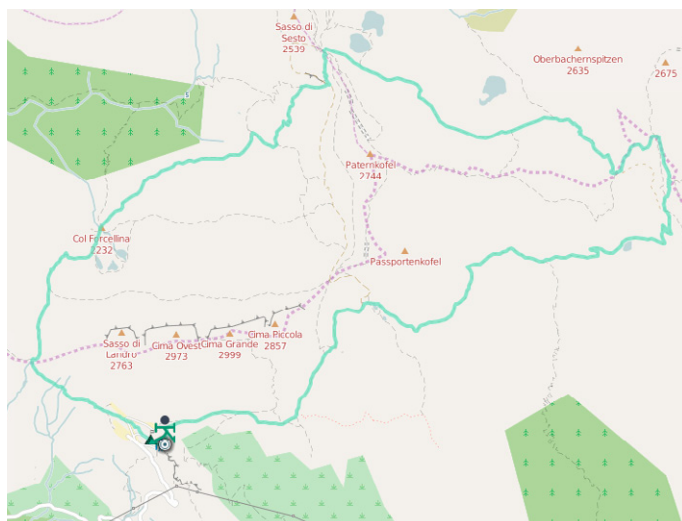
Dog friendly route: Yes



Ferrata equipment required: No

DESCRIPTION

The route is in the heart of the northern Dolomites in the midst of legendary mountains such as the Tre Cime di Lavaredo, Croda dei Toni and the Croda del Passaporto and Mt. Paterno massifs. Southward views take in the Cadini di Misurina and Marmarole massifs and Mt. Antelao and northwards towards the Sesto Dolomites. The starting point is Rifugio Auronzo (2330 m with car access via a tarmac road - fee paying car park - by bus or on foot from Misurina 1752 m) and passes Rifugio Lavaredo (2344 m) turning right before Forcella Lavaredo in the direction of Rifugio Pian di Cengia (2519 m). The route is a complete circuit of Mt. Paterno, a peak with enduring World War One associations, crossing chilly Alpine lakes on both sides (Laghi di Cengia and Laghi dei Piani). The descent from Forcella di Cengia at Alpe dei Piani is steep but free of exposed sections. At Rifugio Locatelli (2405 m) the path ups and downs to its starting point across Forcella Col di Mezzo (2315 m) where the footpath is narrower but still unchallenging.



© OpenStreetMap contributors



NUMERI UTILI

Rif. Auronzo Tel. +39 0435 39002
 Rif. Lavaredo Cel. +39 3496028675
 Rifugio Pian di Cengia +39 337451517
 Rif. A.Locatelli Cel. +39 0474 972002