


## ROUTE: THE BONACOSSA CABLE ASSISTED TRAIL

**STARTING POINT:** Rif. Col de Varda 2.115 m ,  
or Misurina 1752 m, upper Col de Varda ski lift station

**END POINT:** Rifugio Auronzo 2.330 m  

**FOOTPATH NO.:** 117

**LENGTH:** 9896 m

**TIME REQUIRED:** 5/5.30hrs - It is expected that you will return on public transport from Rifugio Auronzo at the Tre Cime di Lavaredo (2330 m) to Misurina (1752 m).

**ALTITUDE GAIN:** 1083 /880m

**MAXIMUM ALTITUDE:** Forcella Misurina 2.400 m

**DIFFICULTY LEVEL:**  
D (EEA – cable assisted trail)

### STOP OFF POINTS:

Rifugio Col de Varda 2.115  
Rifugio Fonda Savio 2.359  
Rifugio Auronzo alle Tre Cime di Lavaredo 2.330

**RECOMMENDED TIME OF YEAR:** Mid June - Mid October  
(Col de Varda ski lift open approximately from 20th June to 20th September)



Water en route: Yes



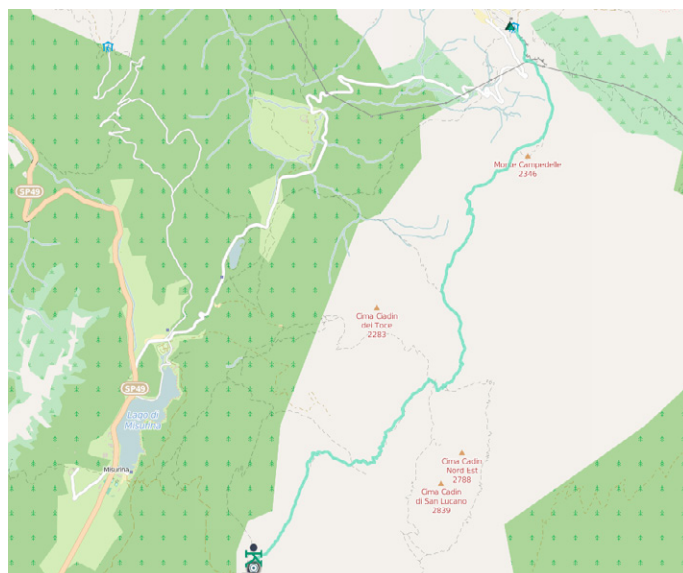
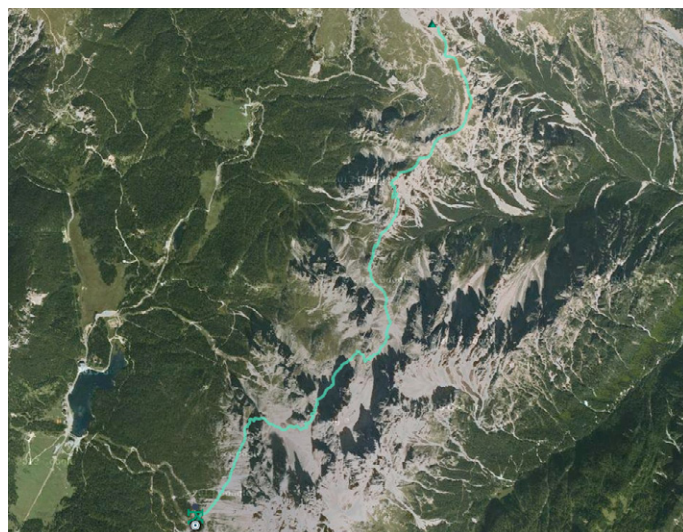
Dog friendly route: No



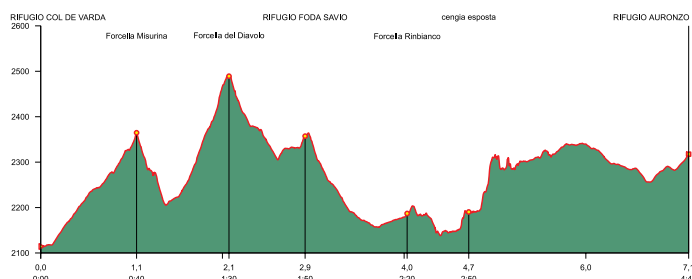
Ferrata equipment required: Yes

### DESCRIPTION

A long traverse of the westernmost part of the Cadin di Misurina massif taking in four passes and leading to Rifugio Auronzo at the Tre Cime di Lavaredo (2330 m). Leave from behind Rifugio Col de Varda (2115 m) after gaining 400 metres of altitude in the Misurina direction on the Col de Varda ski lift (or alternatively on the footpath which climbs along the ski slope and takes around 50 minutes). The route climbs up to Forcella Misurina (2400 m) traversing the scree slope below Punta Col de Varda and the Misurina branch of the pinnacled Cadin massif which falls within the Auronzo town area in its entirety. After descending Cadin della Neve the path climbs up once again to Forcella del Diavolo passing a junction with footpath no. 108 to Forcella della Neve. A number of brief metal cable and step assisted sections facilitate access to the first two passes. After descending from Cadin dei Tocci the path reaches Rifugio Fonda Savio (Passo dei Tocci 2349 m) before descending to Forcella Rinbianco (2176 m). It then continues on exposed ledges to a steep cable assisted channel before climbing once more along the ledge over Val Cianpedele with amazing views of the pinnacles of Cadin di San Lucano and Cimon di Croda Liscia. The path then comes out at Forcella Longeres (below right is the Auronzo valley) and continues to the refuge at the end of the route.



© OpenStreetMap contributors



### NUMERI UTILI

Rifugio Fonda Savio  
Tel. +39 043 53 90 36 / +39 0435 366056  
Rifugio Città di Carpi Cel. +39 328 6875712  
Rif. Auronzo Tel. +39 0435 39002